




Map Disclaimer: The map features are approximate and are intended only to provide an indication of said feature. Additional areas that have not been mapped may be present. This is not a survey. The County assumes no liability for variations ascertained by actual survey. ALL DATA IS EXPRESSLY PROVIDED 'AS IS' AND 'WITH ALL FAULTS.' The County makes no warranty of fitness for a particular purpose.

Map Document: H:\mxd\comm_plan_update_2018\frederickson\boundary_fred_11_17.mxd

 County Boundary
 Municipal Area



Map 1: Community Plan Area Map



Revision Date: 6/1/2016
 Plot Date: 2/6/2018

