




 Community Plan Boundary

Map Disclaimer: The map features are approximate and are intended only to provide an indication of said feature. Additional areas that have not been mapped may be present. This is not a survey. The County assumes no liability for variations ascertained by actual survey. ALL DATA IS EXPRESSLY PROVIDED 'AS IS' AND 'WITH ALL FAULTS.' The County makes no warranty of fitness for a particular purpose.

Map Document: H:\mxd\comm\_plan\_update\_2018\psm\boundary\_psm\_11\_17.mxd

-  County Boundary
-  Municipal Area
-  Military Land



### Map I-1: Community Plan Area Map



Revision Date: 11/8/2018

Plot Date: 11/8/2018

