








**Proposed Deletion
of RNC**

**Graham Community
Plan Boundary**

GRAHAM COMMUNITY PLAN

208th St. Rural Neighborhood Center

- | | | |
|--|--|---|
|  Existing in 1990 |  Vacant |  Existing Boundary |
|  Existing Now |  Other |  Proposed Boundary |
|  Vested Application | | |

Department of Planning & Land Services
February 7, 2007 Scale 1 : 4,800

 **Pierce County**
Geographic Information System