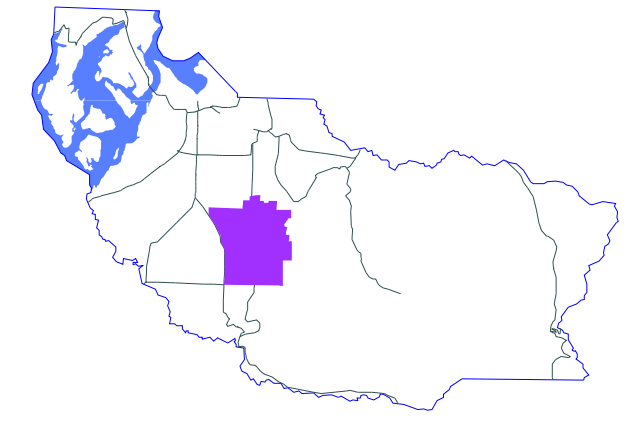


Pierce County, Washington



Potential Erosion Hazard Areas



 Potential Freshwater Shoreline Erosion Hazard Area

Adopted October 19, 2004 - Ord. #2004- 56s
Effective March 1, 2005

Pierce County Code Title 18E regulates activities within Erosion Hazard Areas.

The boundaries of erosion hazard areas are approximate and are intended only to provide an indication of the presence of erosion hazard areas. Additional erosion hazard areas that have not been mapped may be present.

Sources:
 1) Puget Sound Shoreline developed from Pierce County LIDAR Database, with a 200' Potential Review Trigger Distance as per Title 18E.110.
 2) WA Dept. of Natural Resources Hydrography Database, lakes and pond greater than 2500 square feet, with a 200' Potential Review Trigger Distance as per Title 18E.110.

 Comp. Urban Growth Area Boundary
 Graham Community Plan Boundary



Department of Planning and Land Services

Plot Date: February 07, 2007

Graham Community Plan