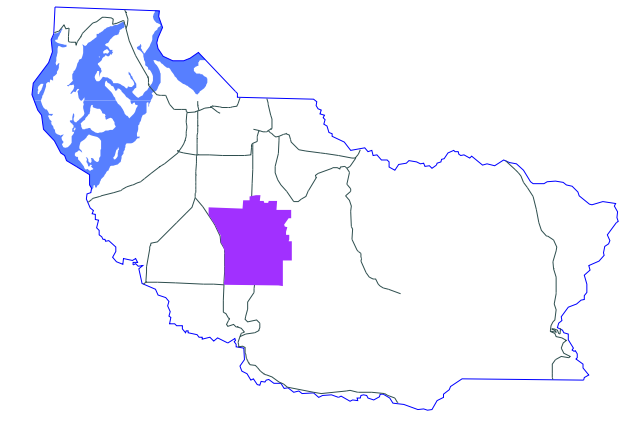


Pierce County, Washington



Potential Flood Hazard Areas

 Potential Flood Hazard Area



Adopted October 19, 2004 - Ord. #2004- 56s
Effective March 1, 2005

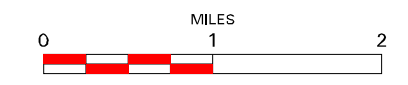
Pierce County Code Title 18E regulates activities within Flood Hazard Areas.

The boundaries of flood hazard areas are approximate and are intended only to provide an indication of the presence of said areas. Additional hazard areas that have not been mapped may be present.

- Source:
- 1) Flood Insurance Rate Map (FIRM), Federal Emergency Management Agency (FEMA) Including a 300' Potential Review Trigger Distance.
 - 2) Wa. Dept. of Natural Resources Hydrography Database, Types 1 thru 5, Including a 65' Potential Review Trigger Distance.
 - 3) Pierce County Draft Floodplain Data Including a 300' Potential Review Trigger Distance.
 - 4) Pierce County Supplemental Floodplain Data Including a 300' Potential Review Trigger Distance.
 - 5) Channel Migration Zone Database developed by GeoEngineers, Inc. for Pierce County Public Works & Utilities, Water Programs Division.

- Notes:
- 1) FIRM data is for overview purposes only. For administering the National Flood Insurance Program, please see the original FIRM map series.
 - 2) Regulated areas also include areas within 5 vertical feet from the base flood elevation and from the ordinary high water mark of an identified natural watercourse.

-  Comp. Urban Growth Area Boundary
-  Graham Community Plan Boundary



Department of Planning and Land Services

Plot Date: February 07, 2007

Graham Community Plan