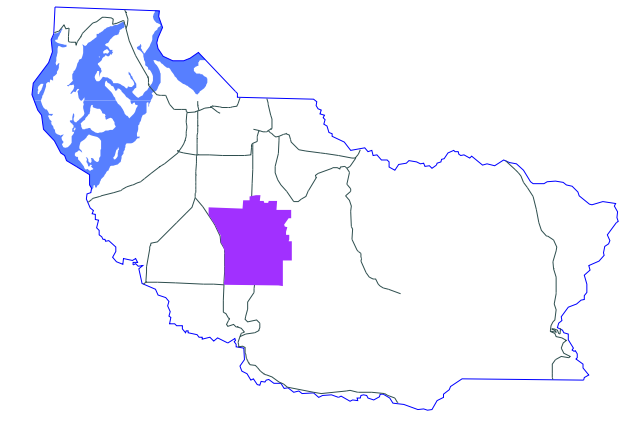



Pierce County, Washington



Potential Landslide Hazard Areas



 Potential Landslide Hazard Area

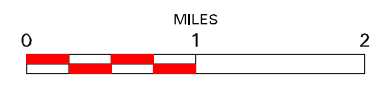
Adopted October 19, 2004 - Ord. #2004- 56s
Effective March 1, 2005

Pierce County Code Title 18E regulates activities within Landslide Hazard Areas.

The boundaries of landslide hazard areas are approximate and are intended only to provide an indication of the presence of landslide hazard areas. Additional landslide hazard areas that have not been mapped may be present.

Sources:
 1) Washington State Department of Ecology, Coastal Zone Atlas Digital Data, 2001, with a 300' Potential Review Trigger Distance as per Title 18E.80. The data has been slightly modified to match Pierce County's parcel layer.
 2) Steep Slope Data Derived from Pierce County's Digital Orthophotography, 2001. Data Developed for Urban Areas Only.

 Comp. Urban Growth Area Boundary
 Graham Community Plan Boundary



Department of Planning and Land Services
 Plot Date: February 07, 2007

Graham Community Plan